

SCOPE OF WORK

HARDWICK BRIDGE 66 DEBRIS REMOVAL PROJECT

Location : Town of Hardwick beginning at outlet of Bridge 66 on VT 15 and continuing along Lamoille River.

Latitude: 44.516831 Longitude: -72.378589

<https://maps.app.goo.gl/MHrXfDF3FA95JoZV9>

Description of Work: Work shall consist of clearing and removal of woody debris in/along Lamoille River from Bridge 66 on VT 15 and ending approximately 2500 ft downstream (see attached map).

Bid Items:

Mobilization/Demobilization 1 LS

Traffic Control 1 LS












Debris Removal, All Inclusive 1 CY *Actual quantity to be agreed upon in the field between contractor & RE

- All work shall be done to the satisfaction of the authorized VTrans representative and shall comply with, to the extent possible, the 2018 version of the Vermont Agency of Transportation's Standard Specifications for Construction (<https://vtrans.vermont.gov/highway/construct-material/construct-services/pre-contractspecifications/active>). Some exemptions will/are being made as a result of the current emergency declaration by Governor Scott.
- The contractor shall perform all work in compliance with VOSHA/OSHA regulations.
- Traffic Control shall be the responsibility of the contractor. Part 6 (Temporary Traffic Control) of the most current version of the Manual on Uniform Traffic Control Devices (MUTCD) establishes the traffic control standards and guidelines for street and highway maintenance operations. All traffic control necessary to perform all operations within the project shall comply with the most current MUTCD requirements.
- The contractor shall provide all equipment and labor necessary to perform the work
- Contractor is responsible for disposal of debris material at an approved dump site, contractor shall coordinate directly with Solid Waste Management Entity for disposal locations
- VTrans will be responsible for all property owner approvals for work to be performed on private property
- All required environmental clearances are responsibility of VTrans
- **All work shall be completed by November 1, 2024**



LEGEND

Roads

-  Interstate
-  US Highway; 1
-  State Highway
-  Town Highway (Class 1)
-  Town Highway (Class 2,3)
-  Town Highway (Class 4)
-  State Forest Trail
-  National Forest Trail
-  Legal Trail
-  Private Road/Driveway
-  Proposed Roads

 Town Boundary



1: 6,503

August 29, 2024



NOTES

330.0 0 165.00 330.0 Meters

WGS_1984_Web_Mercator_Auxiliary_Sphere

© Vermont Agency of Natural Resources

1" = 542 Ft. 1cm = 65 Meters

THIS MAP IS NOT TO BE USED FOR NAVIGATION

DISCLAIMER: This map is for general reference only. Data layers that appear on this map may or may not be accurate, current, or otherwise reliable. ANR and the State of Vermont make no representations of any kind, including but not limited to, the warranties of merchantability, or fitness for a particular use, nor are any such warranties to be implied with respect to the data on this map.











